

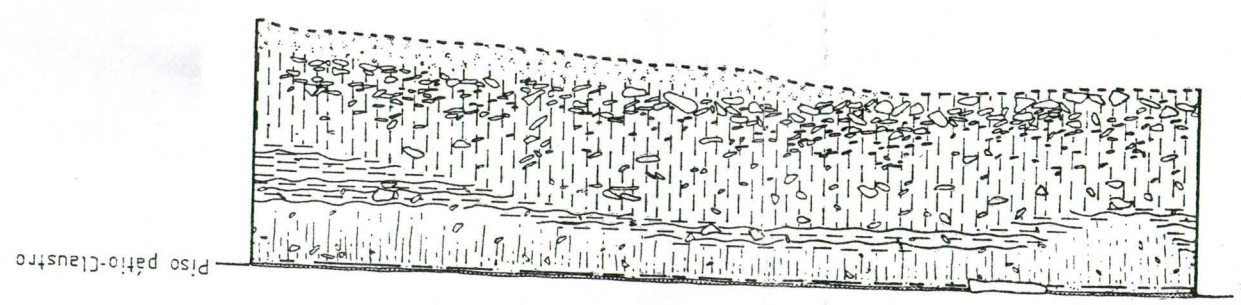
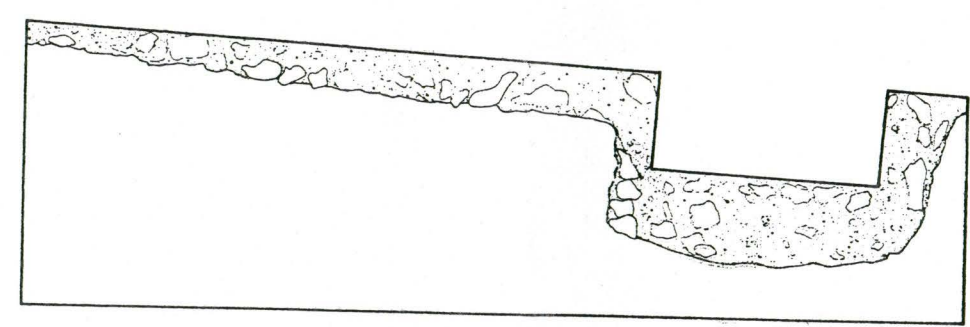
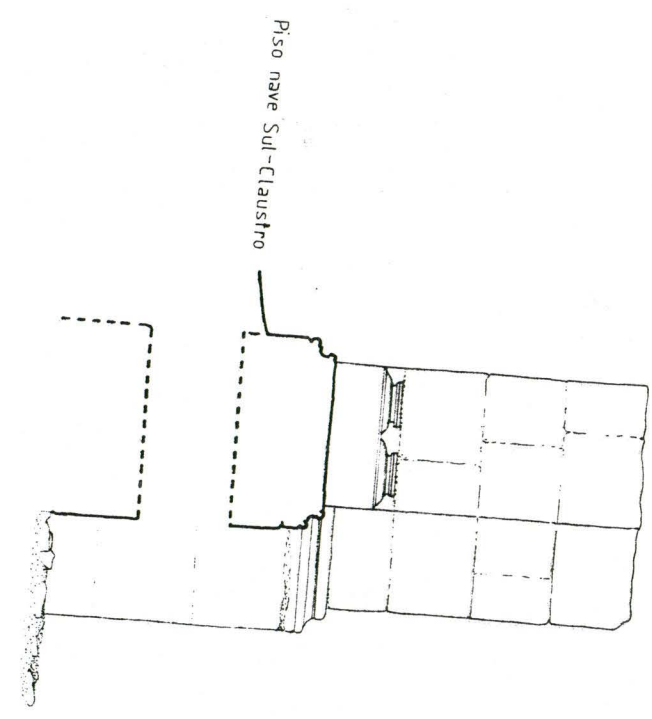
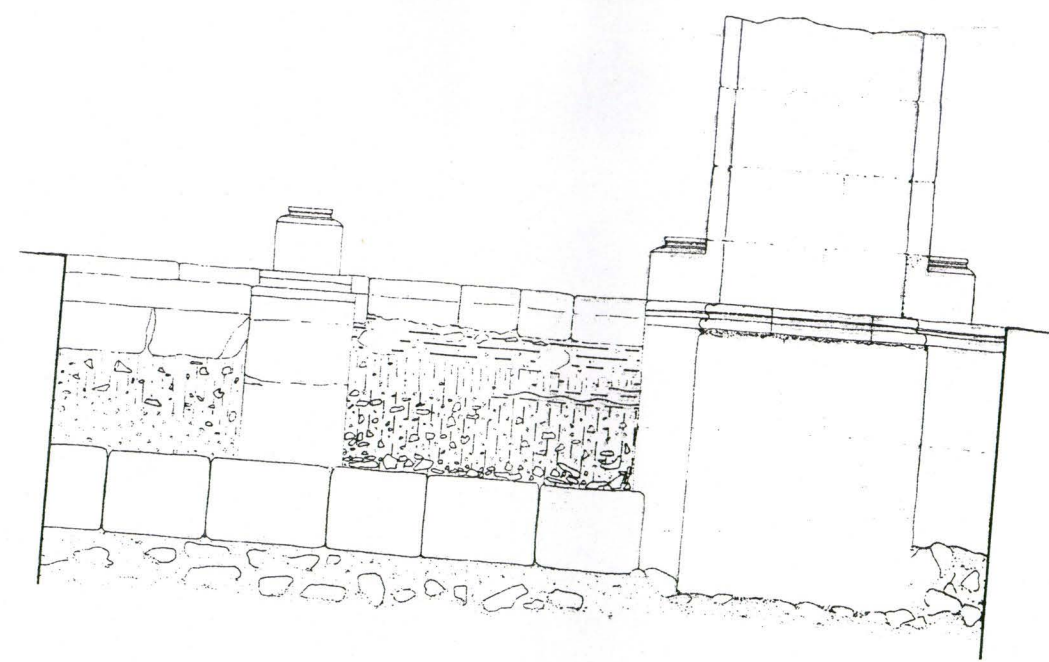
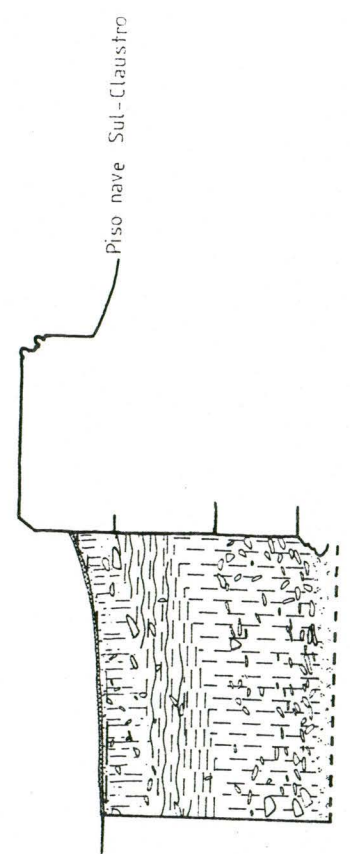
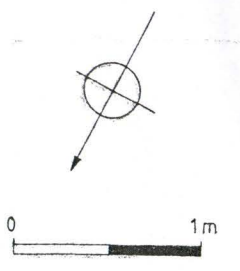
1° Planta

 - Tijoleira

Sondagem N° 3

SCV 98

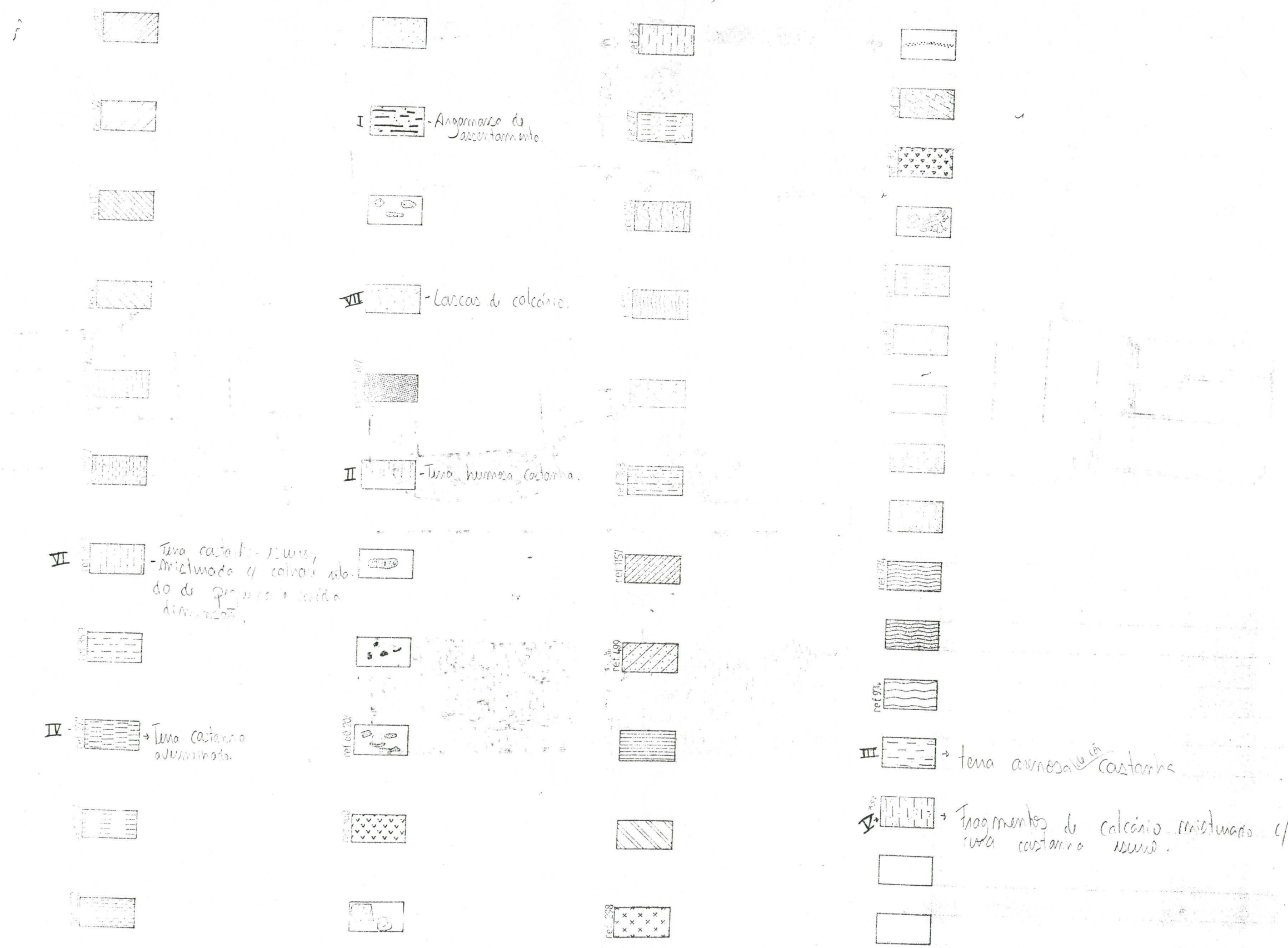
Des: *[Handwritten Signature]*
Hélio Ginja



- I [Pattern I]
- II [Pattern II]
- III [Pattern III]
- IV [Pattern IV]
- V [Pattern V]
- VI [Pattern VI]
- VII [Pattern VII]
- Argamassa [Pattern Argamassa]
- Tijoleira [Pattern Tijoleira]

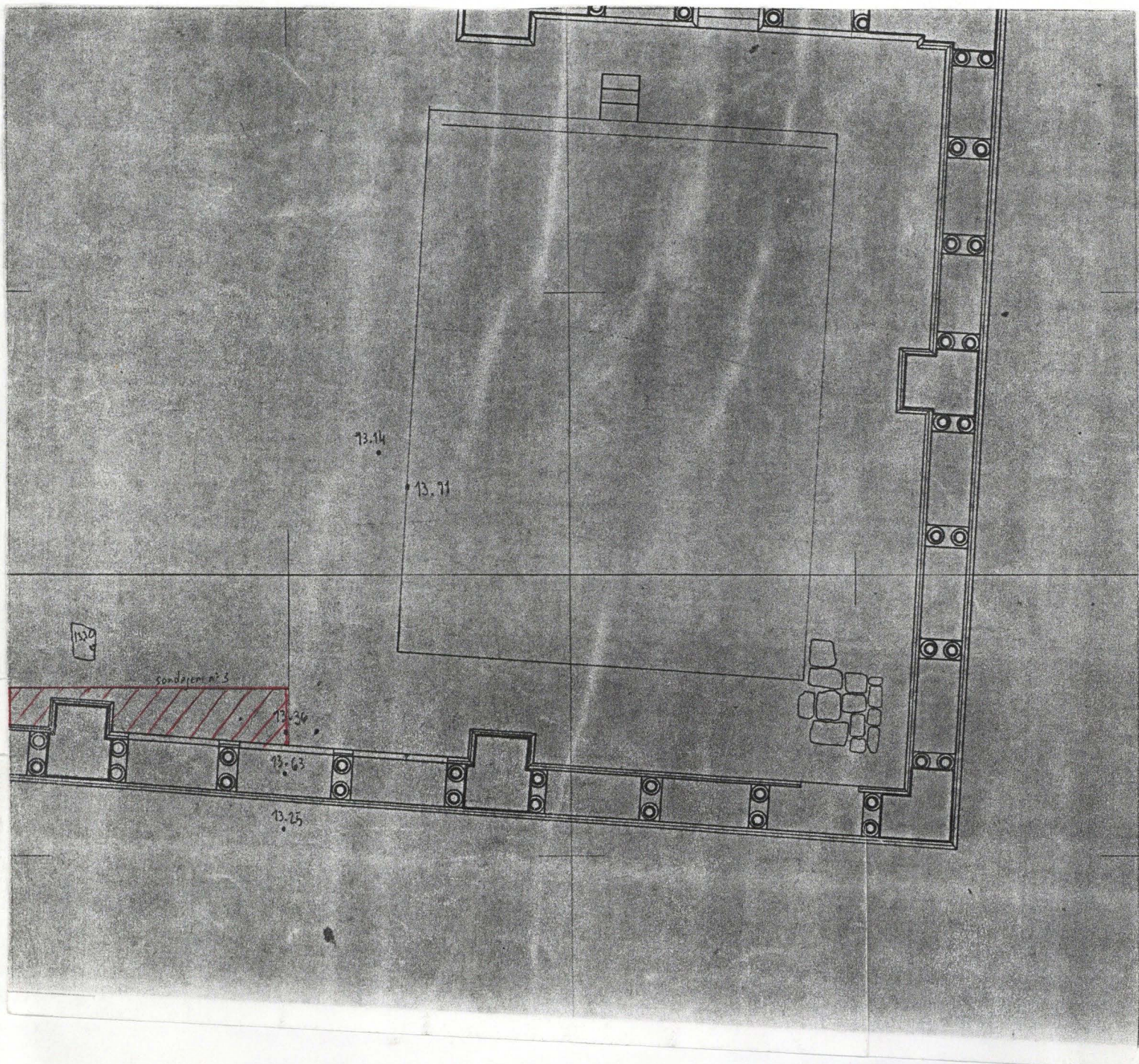
Sond. 3

SCV - Estratigrafia - Sondagem N-3



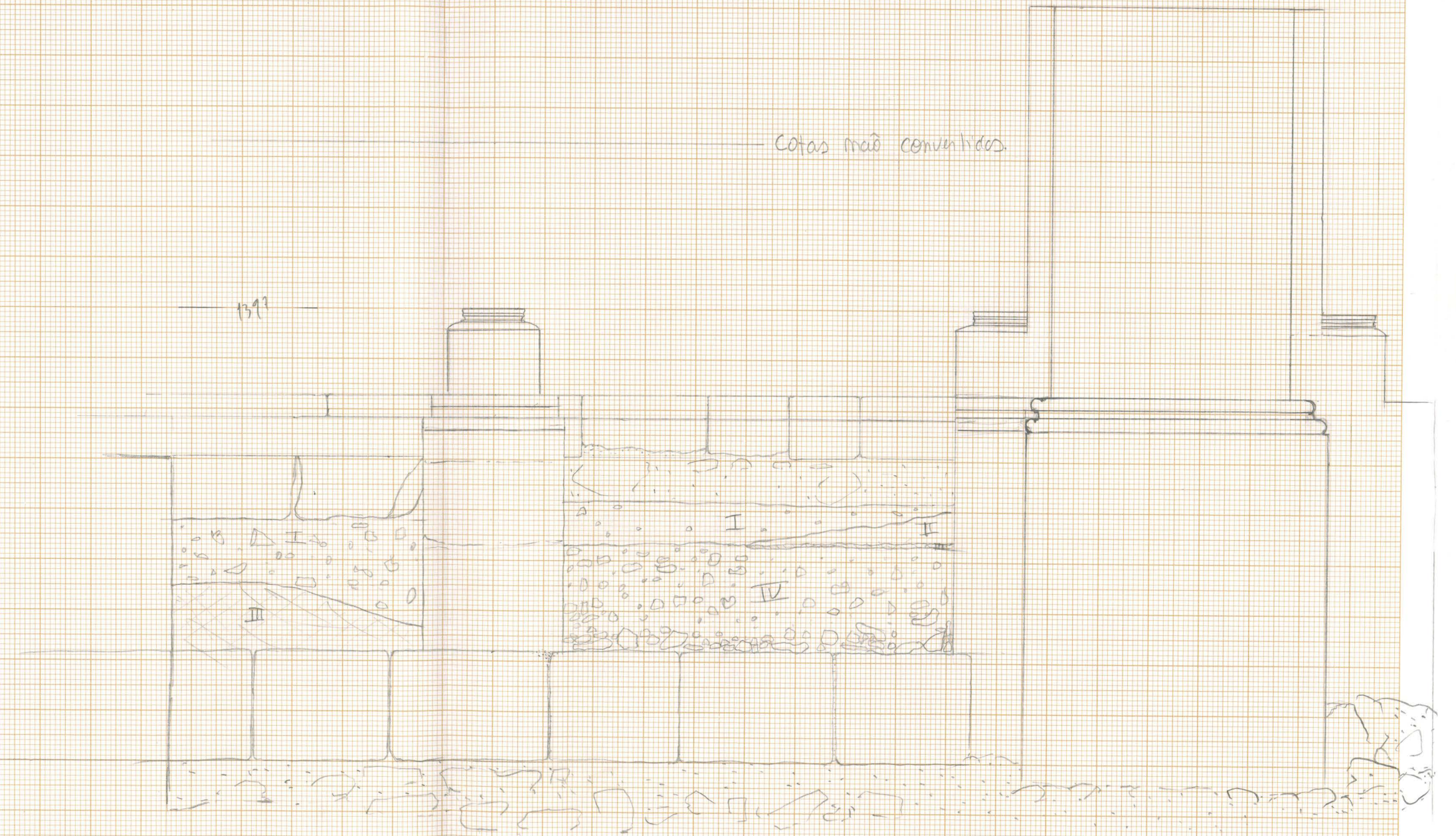
Sondagem n: 3
F'7I SCV97

CONCLUIDA



- I → Cimento usado, grosso, lamacento
- II → Terra castanha, (grande quantidade de elementos grossos, areia)
- III → Calário em avançado estado de decomposição
- IV → Fecho (terra) de quaxarões em decomposição já decomposta, tal como de elementos sólidos (calha rolado) em grande quantidade.

Cotas não convertidas.



SCU / 97
 Sond. N° 3 soc. 1/20

CORTE Este ← → Oeste
 DES. Luis Sebastian
 Monica Gimys


LEGENDA:

mistura de:
 I - Terra fina de cor castanho avermelhado com muita presença de elementos grosseiros, seixos redondos que formam a estrutura orgânica dos longitudinalmente e de fina crescente no que diz respeito ao seu tamanho (de cima para baixo)

- I → Terra castanho escura e presença de elementos carboníferos, de elementos finos e grossos.
- II → Terra castanho constituida por elementos finos e grossos
- III → Castanho avermelhada, muito pastosa e presença de elementos grossos apesar de predominantemente fina.
- IV → Calcário em avançado estado de decomposição.
- V → Gravel, castanho avermelhado

1397 COTAS
 N CONV.

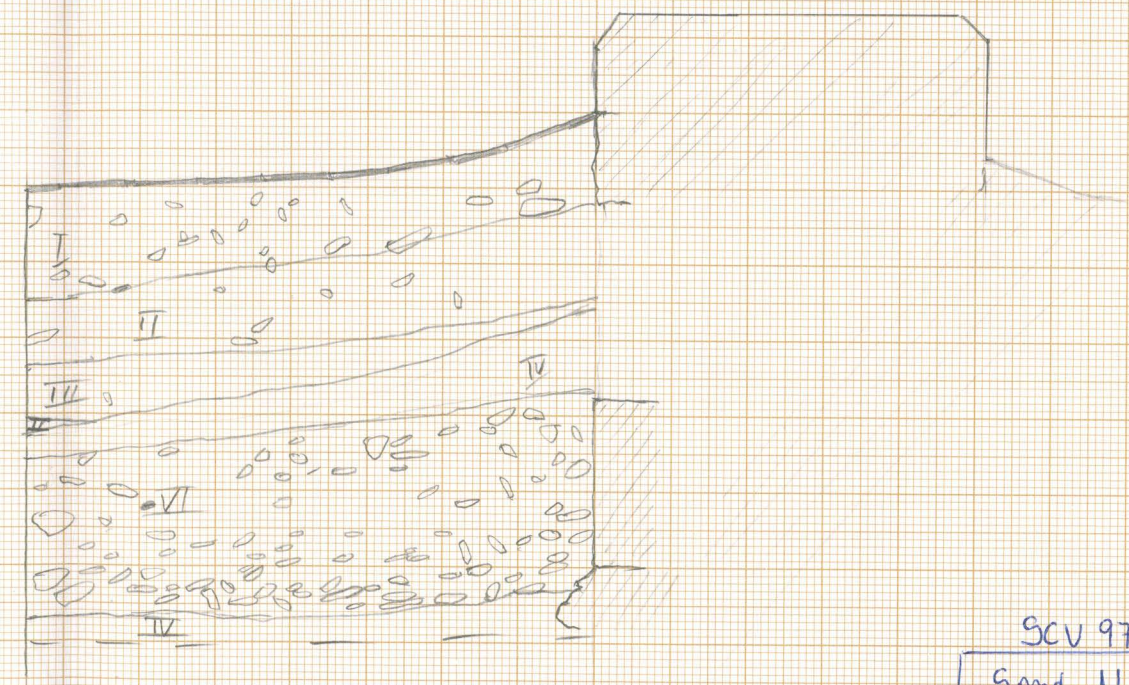
Oeste ← Este



SCU 97 USC 1/20
 Sond. N=3 F179.I
 CORTE OESTE ← → ESTE
 DES: Luis Sebastian
 Mónica Gimá

I - terra castanho escuro e presença de elementos carbonizados, de elementos finos e grossos
 II - calcário em avançado estado de decomposição
 (igual ao corte oeste - este)

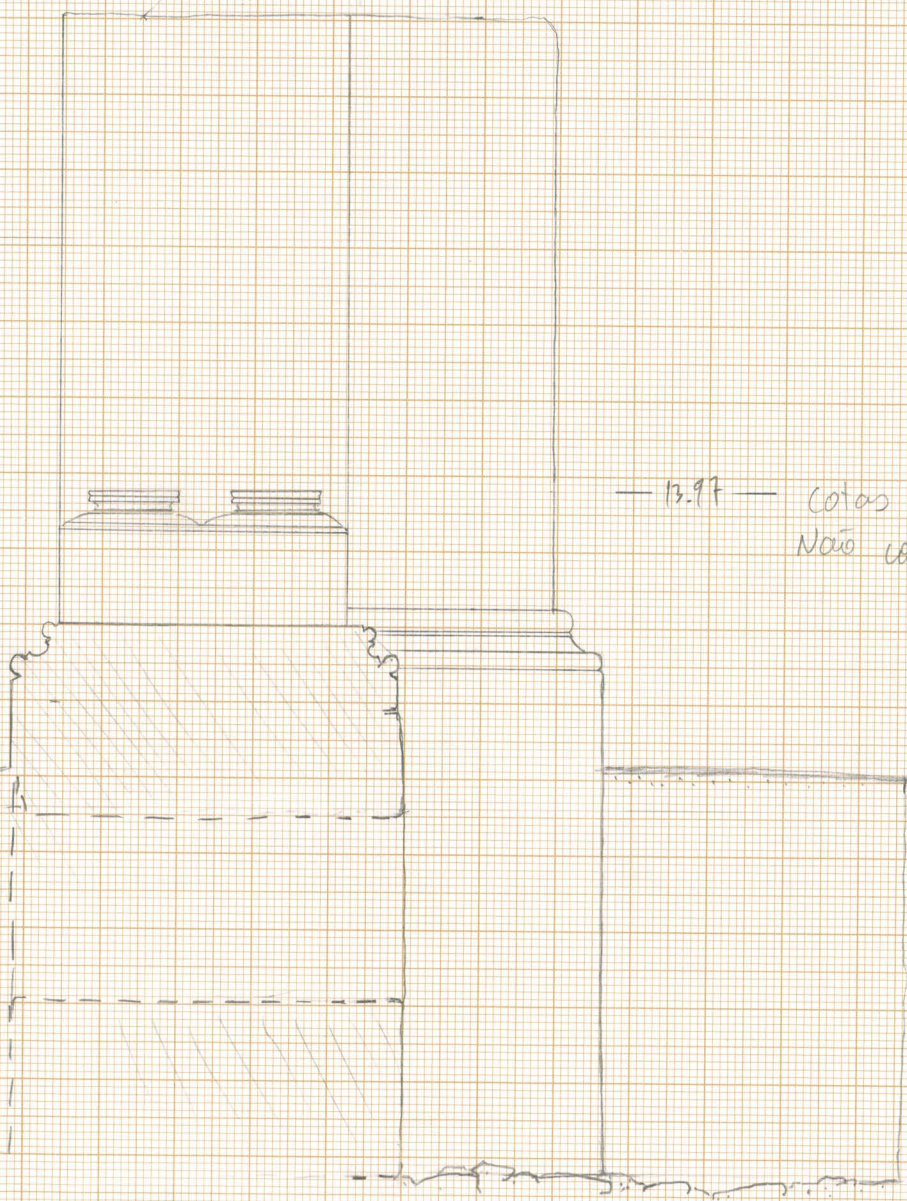
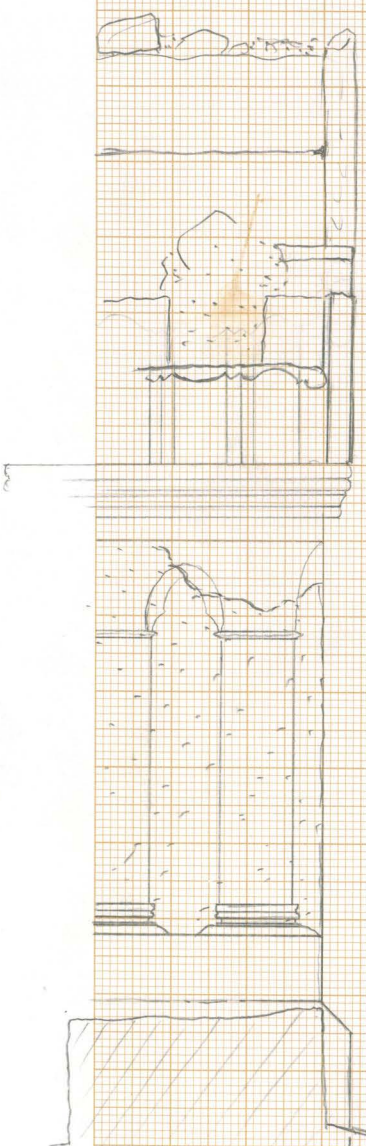
1977 cores não convulidas!



SCV 97
 Sond. N=3
 ← N 1/20
 DES: Luis Sebastian
 Monica Gimja

SCU / 97
Sond. N=3

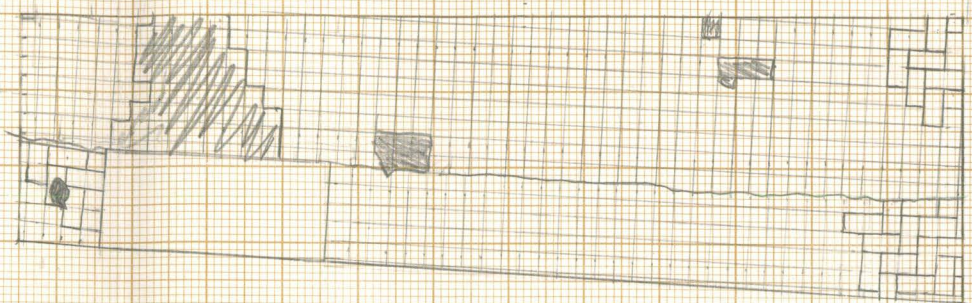
usc. 1/20 → N
Des: Luis Sebastian
Mónica Giménez



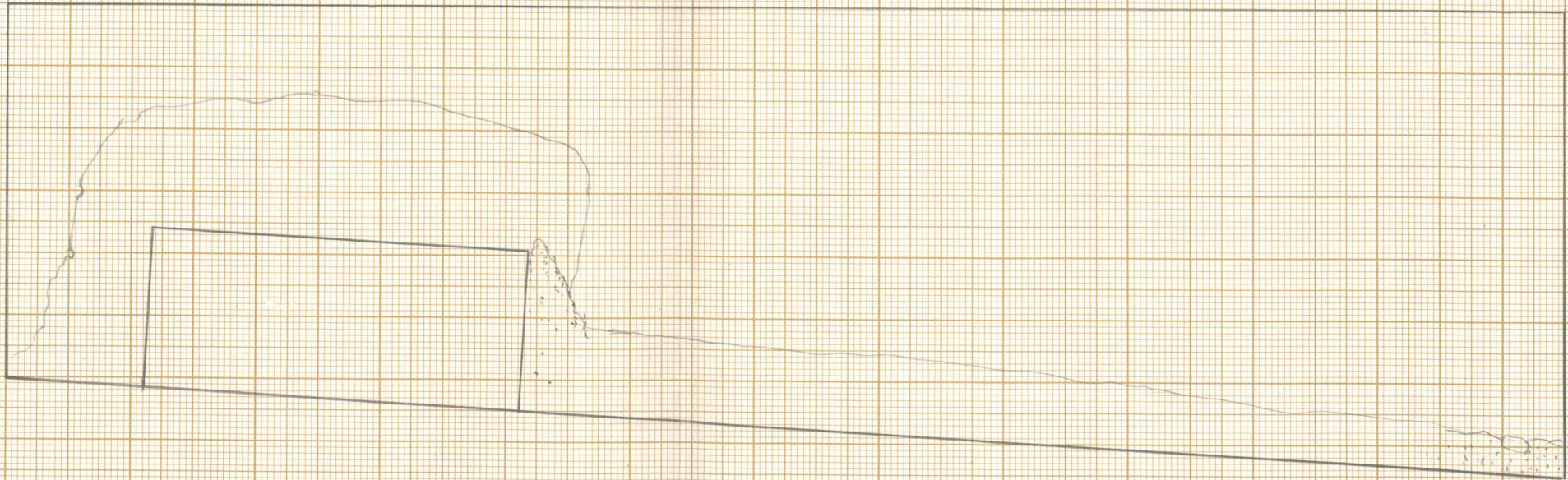
13.97 Cotas Não conv.

SCV 97 Esc. 1/20 Norte A. F. 71
Sondagem n. 3

5,5 / 2,5








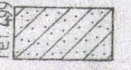
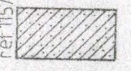

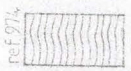
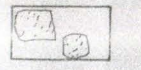


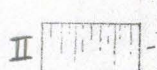

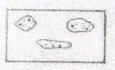

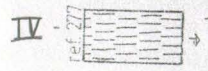

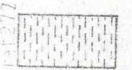
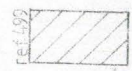
3,8
—
1,6



20

623

S.C.V - Estratigrafia - Sondagem N-3



I - Argamassa de assentamento.

VII - Lascas de calcário.

II - Terra humosa castanha.

VI - Terra castanha-escuro, misturada q/ calhaus solto de pequena e média dimensão.

IV - Terra castanha avermelhada.

II - terra arenosa com castanhas

V - Fragmentos de calcário misturado q/ terra castanha escuro.