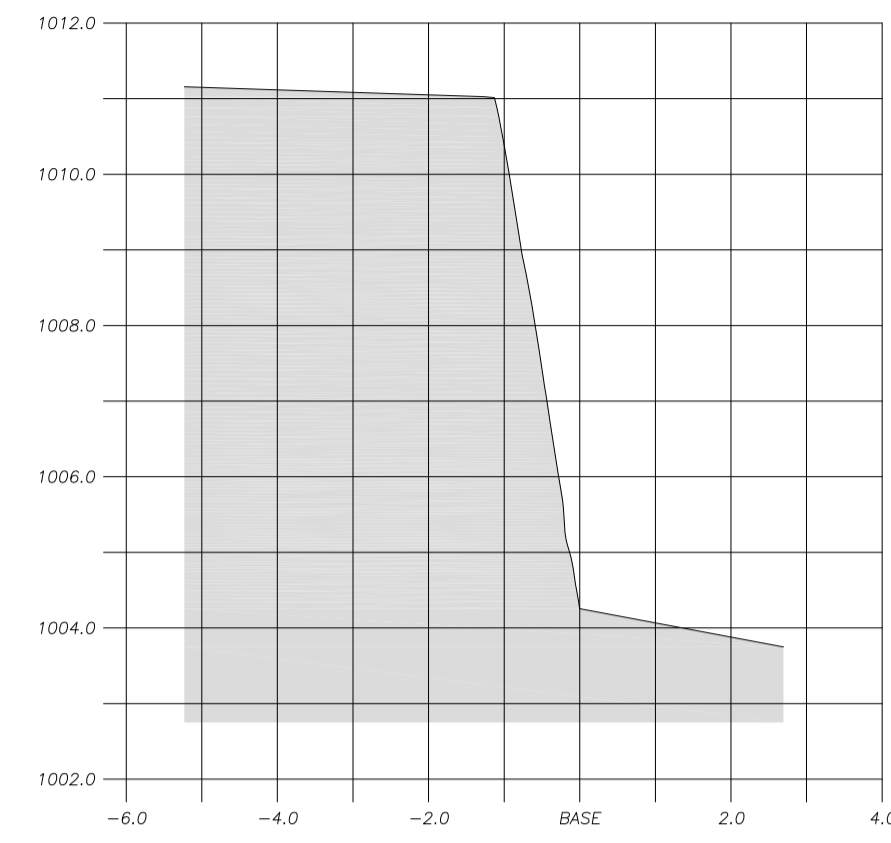
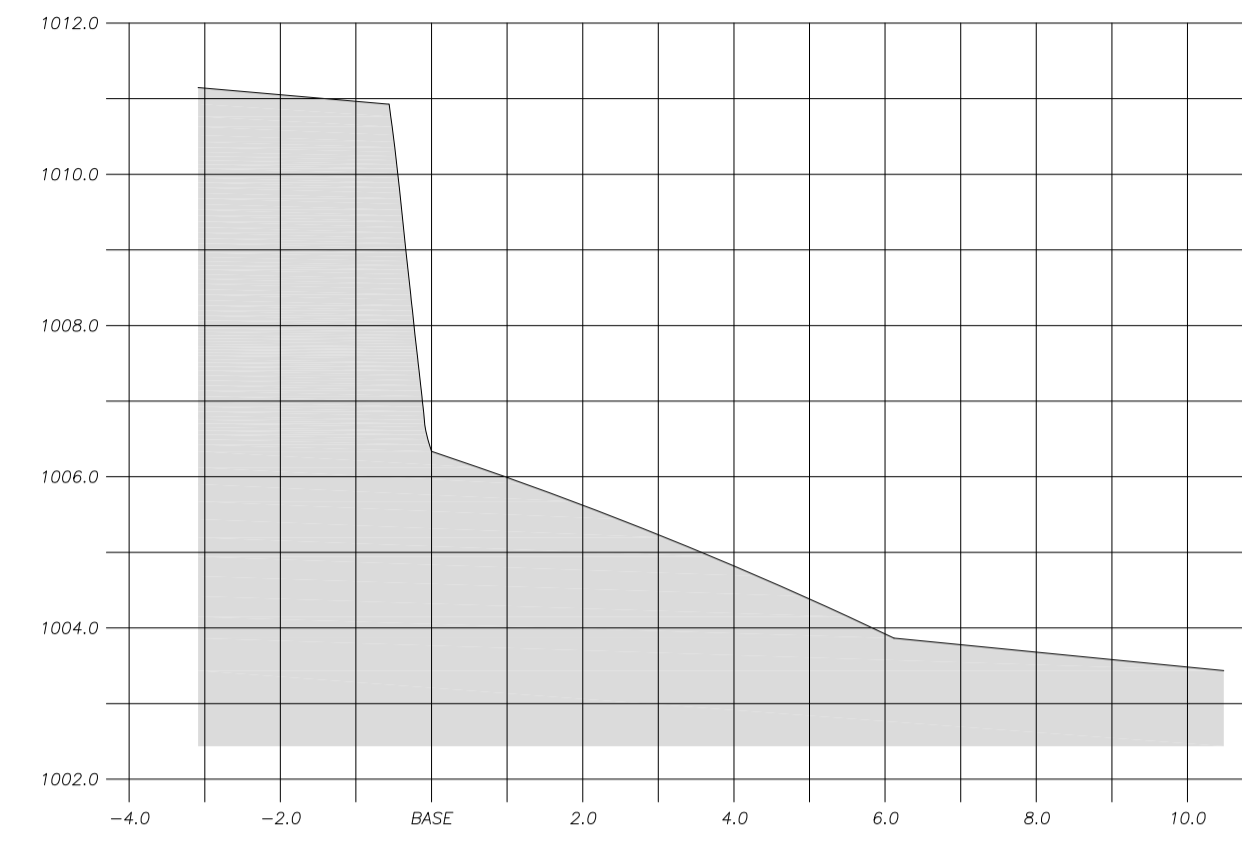


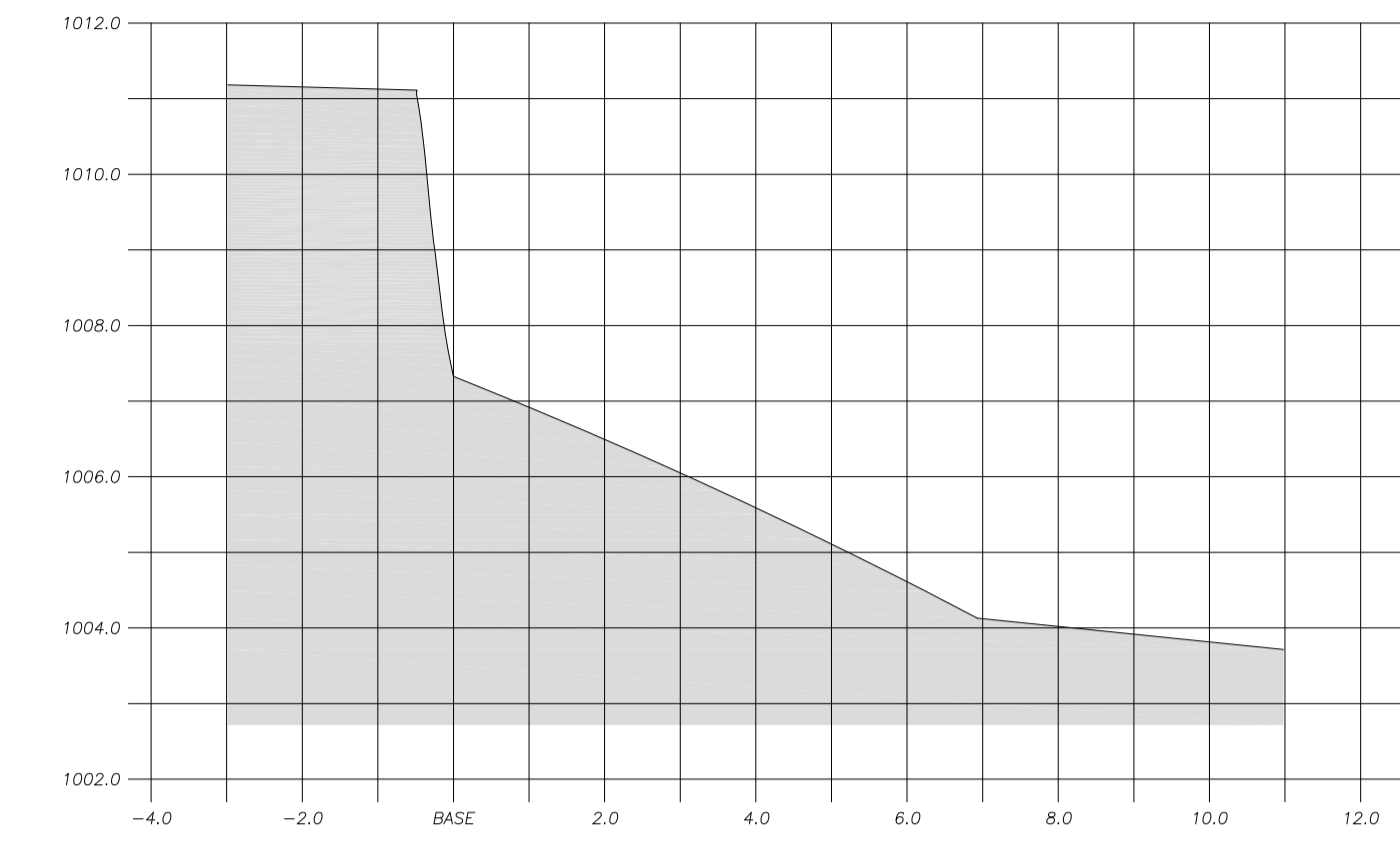
Perfil 01



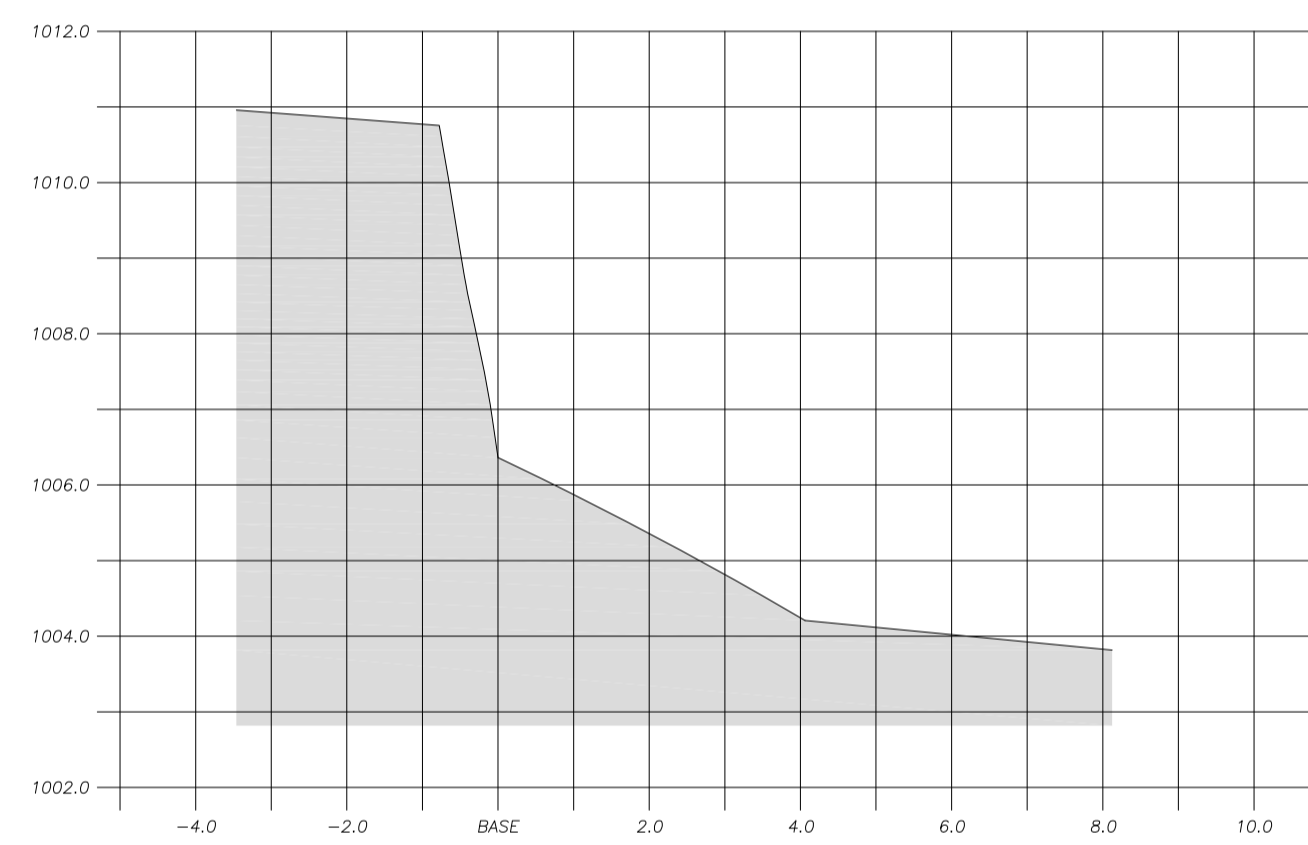
Perfil 02



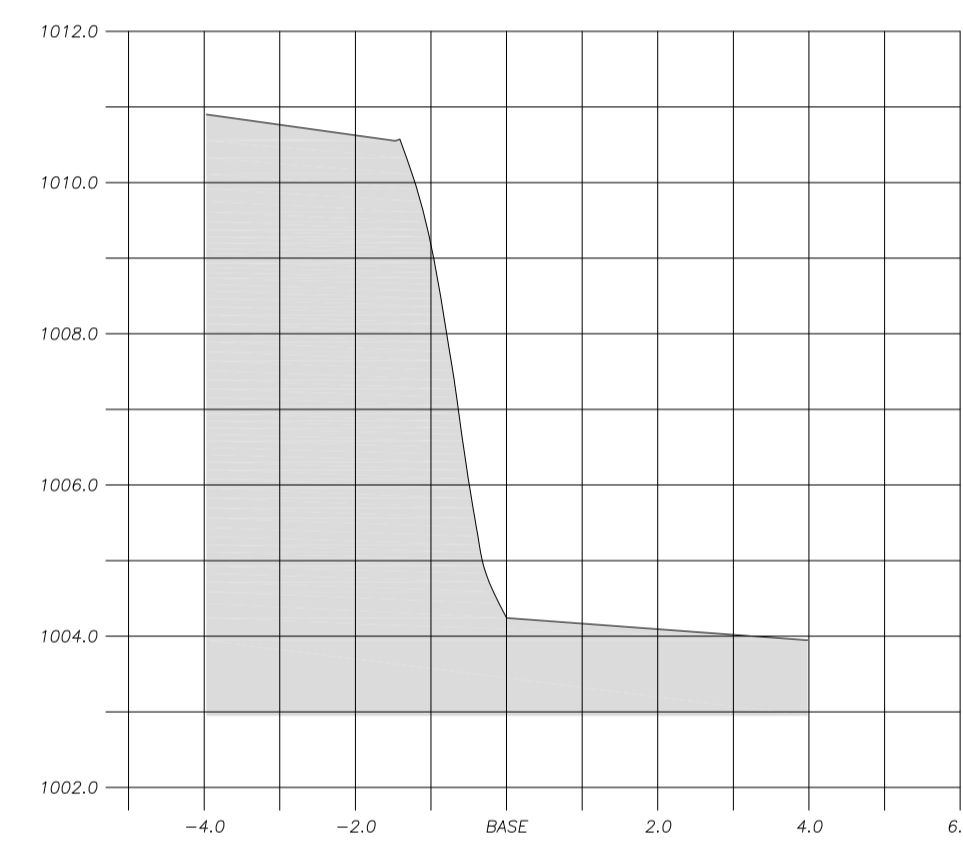
Perfil 03



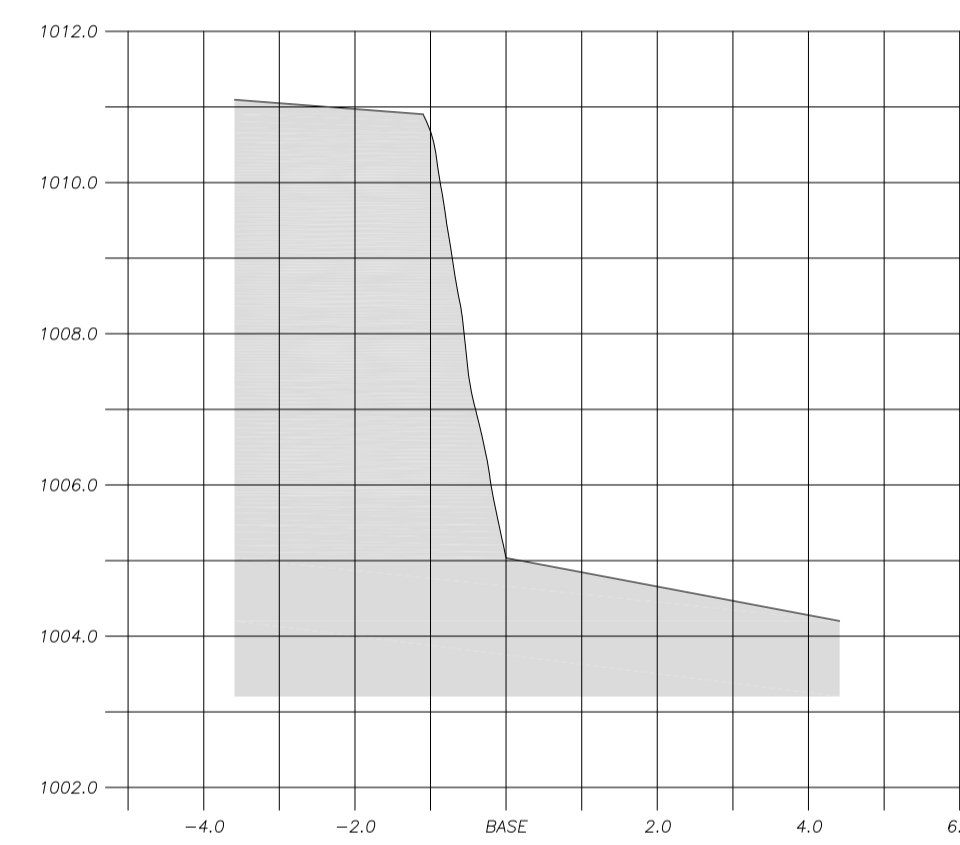
Perfil 04



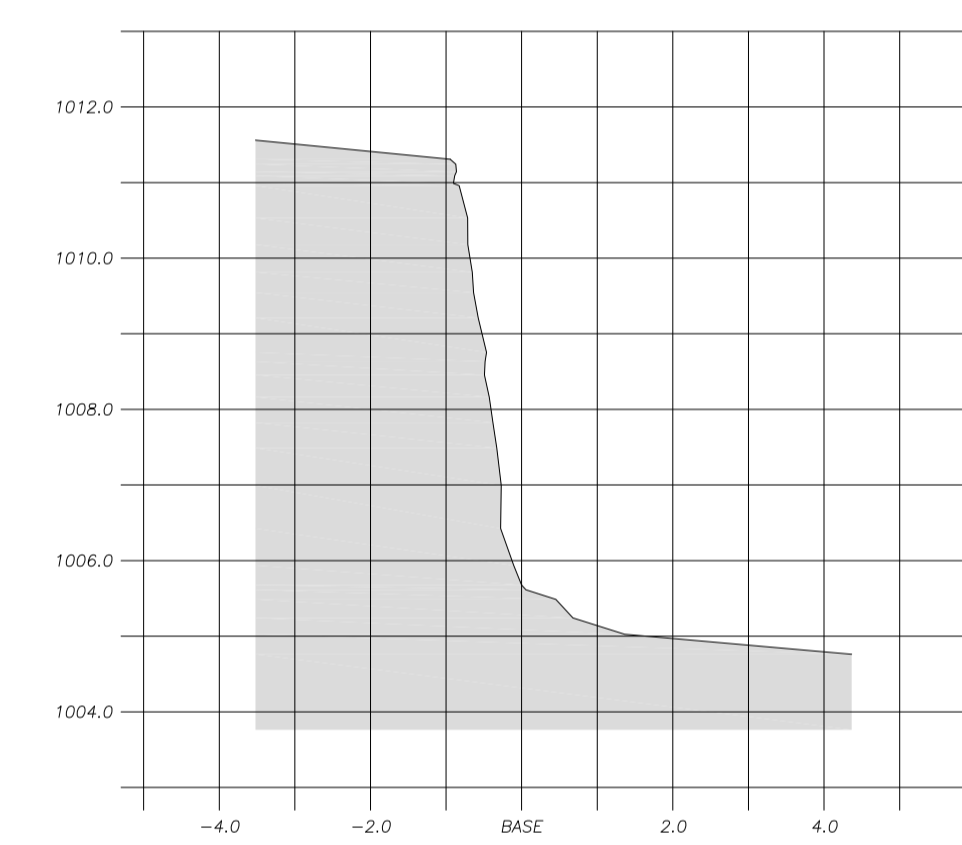
Perfil 05



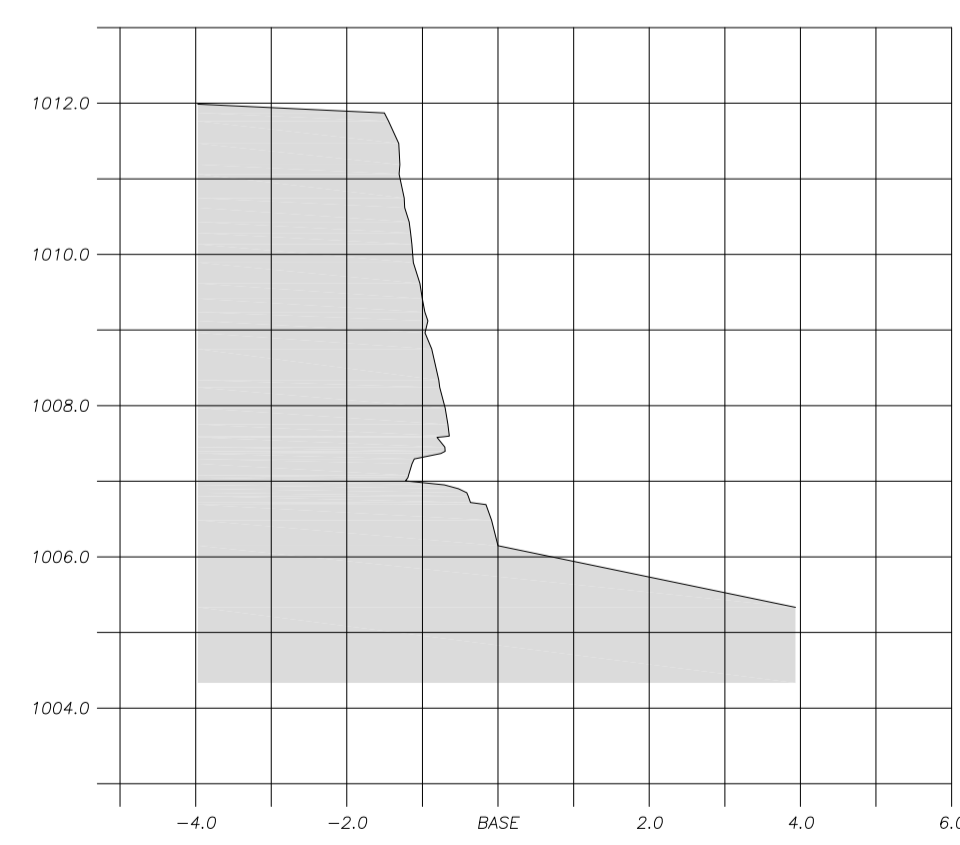
Perfil 06



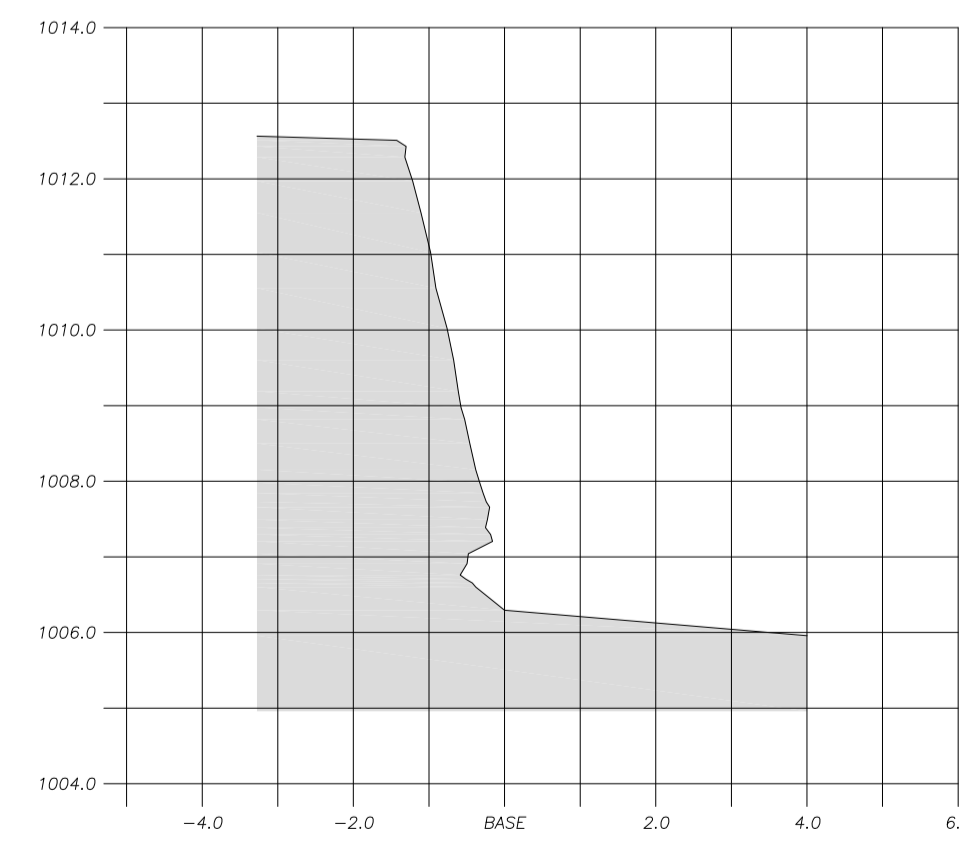
Perfil 07



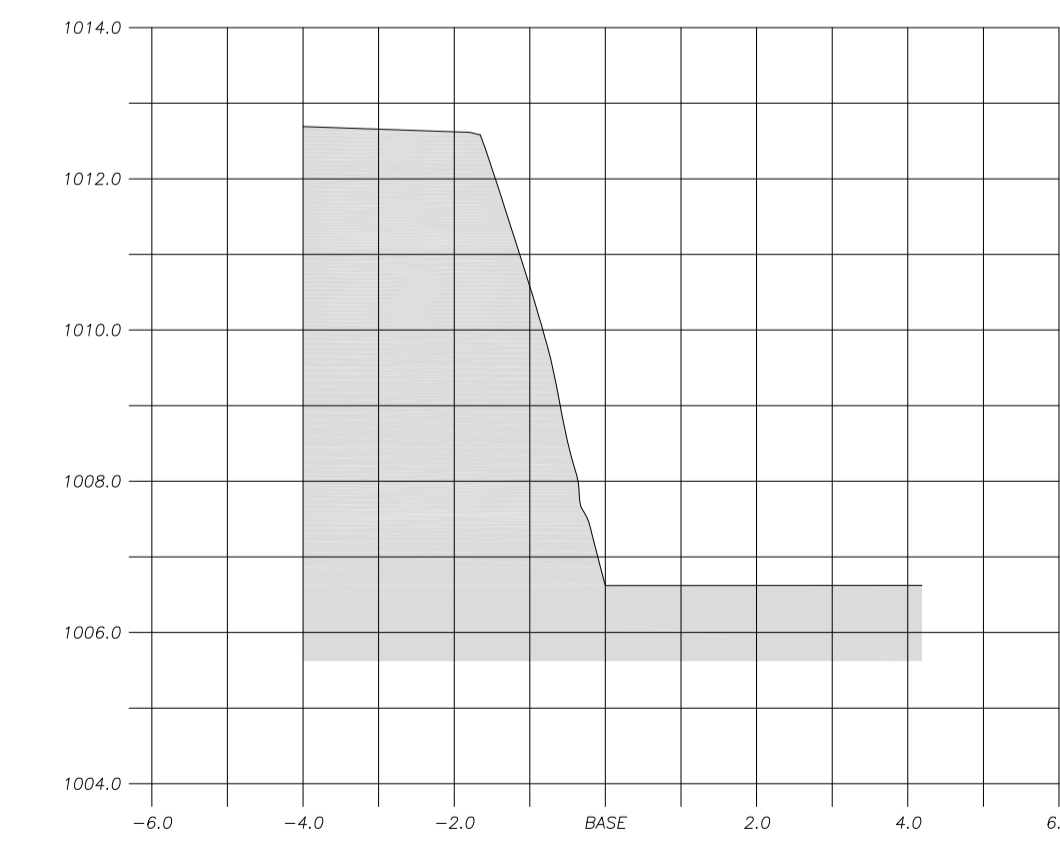
Perfil 07A



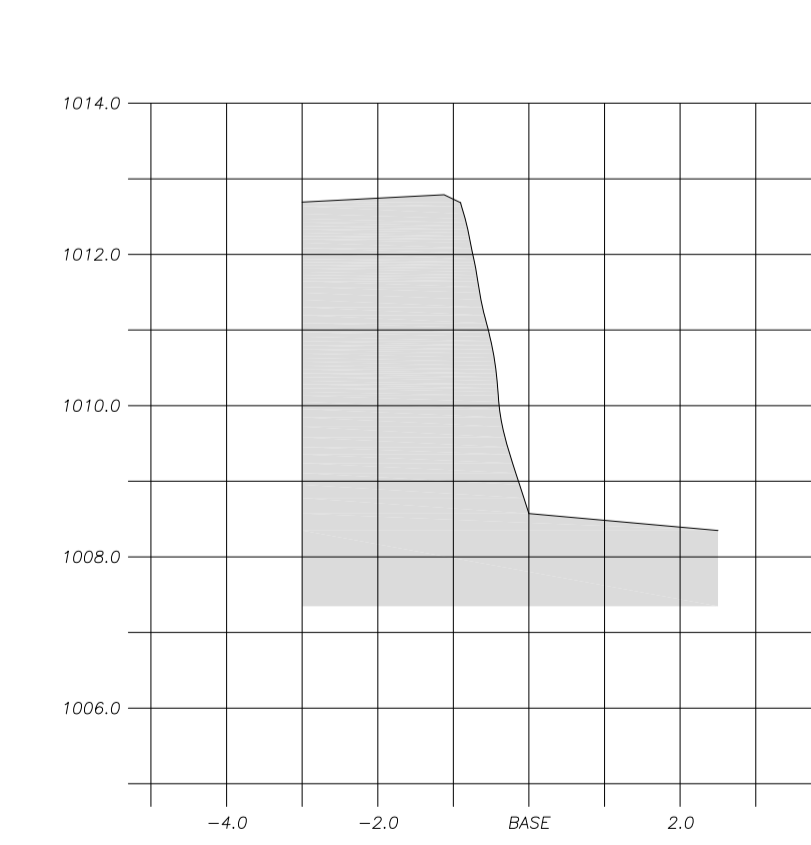
Perfil 07B



Perfil 08

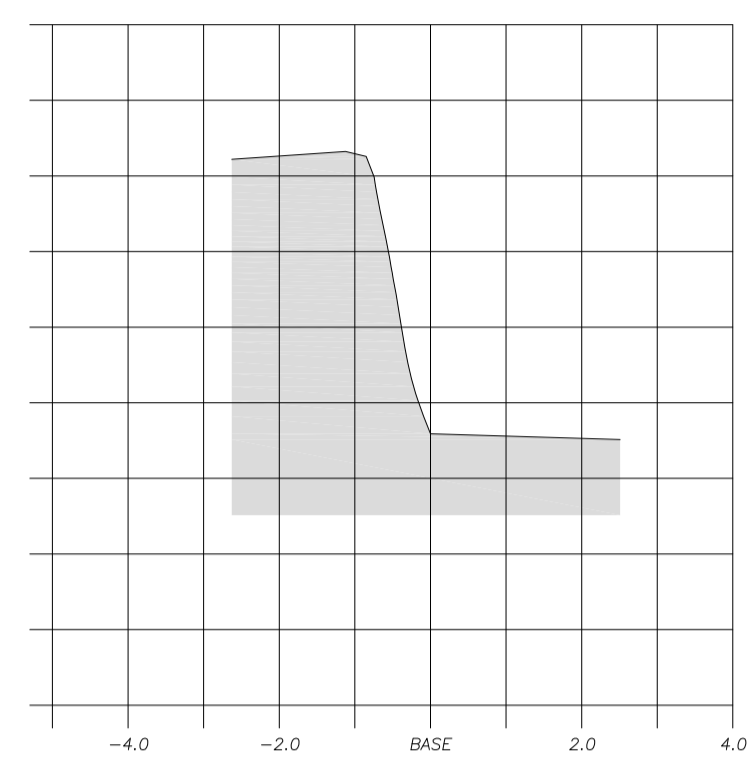


Perfil 09

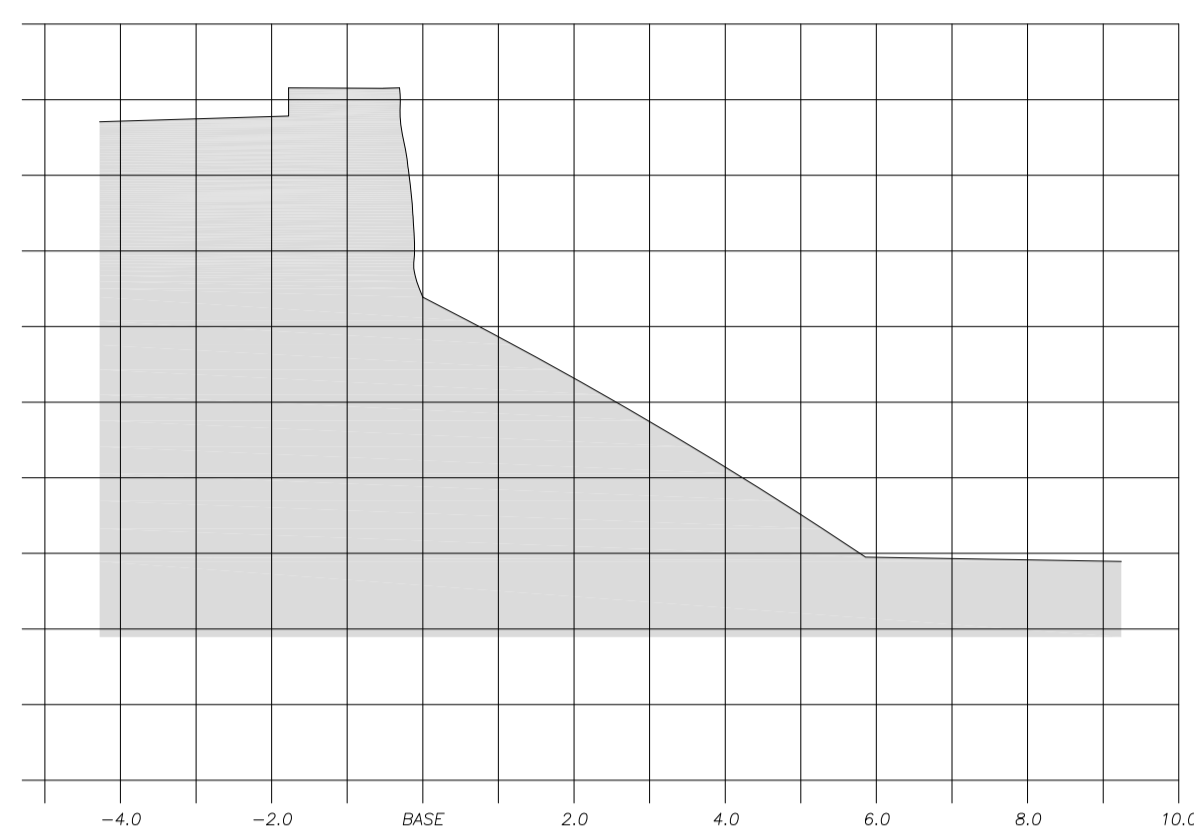


Perfil 10

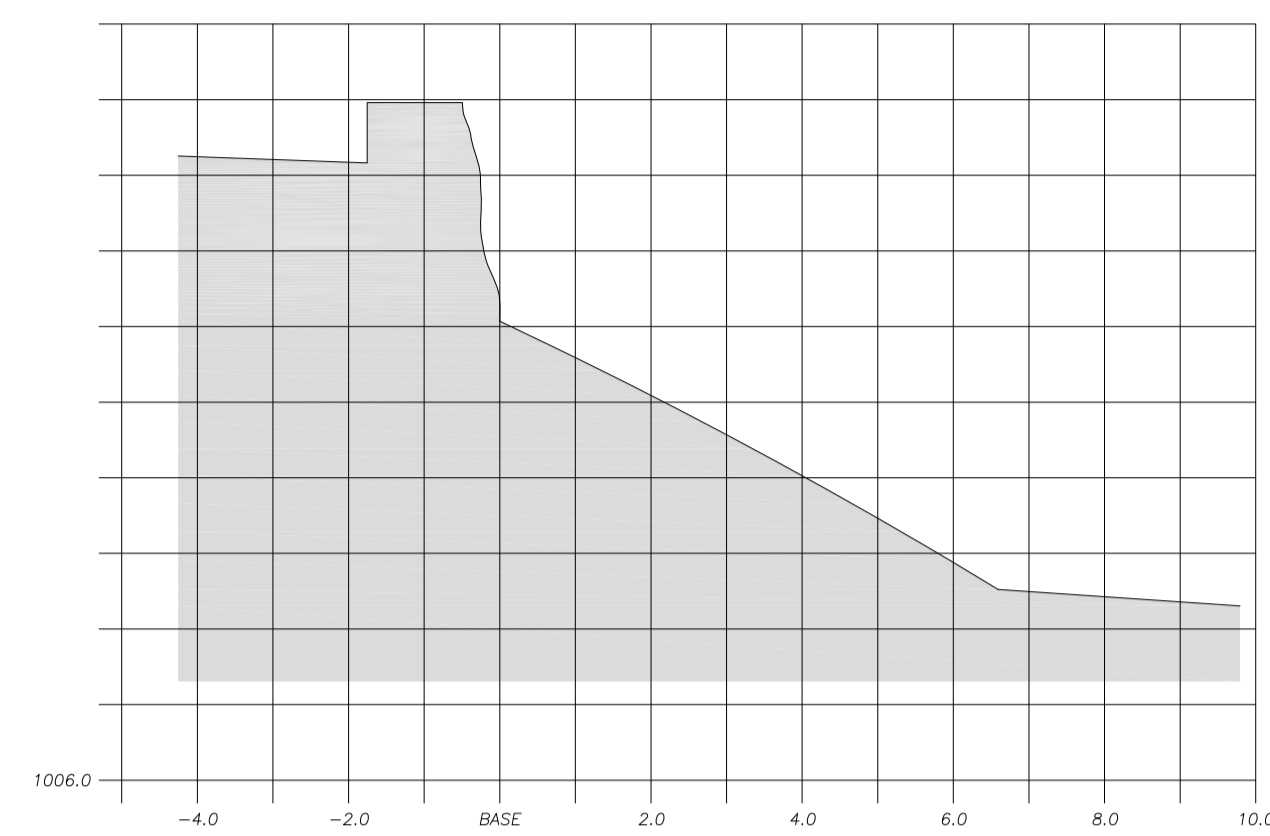
Cliente:	IPPAR – DIRECÇÃO REGIONAL DO PORTO		
Obr:	LEVANTAMENTO TOPOGRÁFICO DA MURALHA ABALUARTADA DO CASTELO DE MONTALEGRE		
Contém:	Perfis Transversais		
Escala:	1/100	Data:	Jul. 2002
		Des. N.º:	02



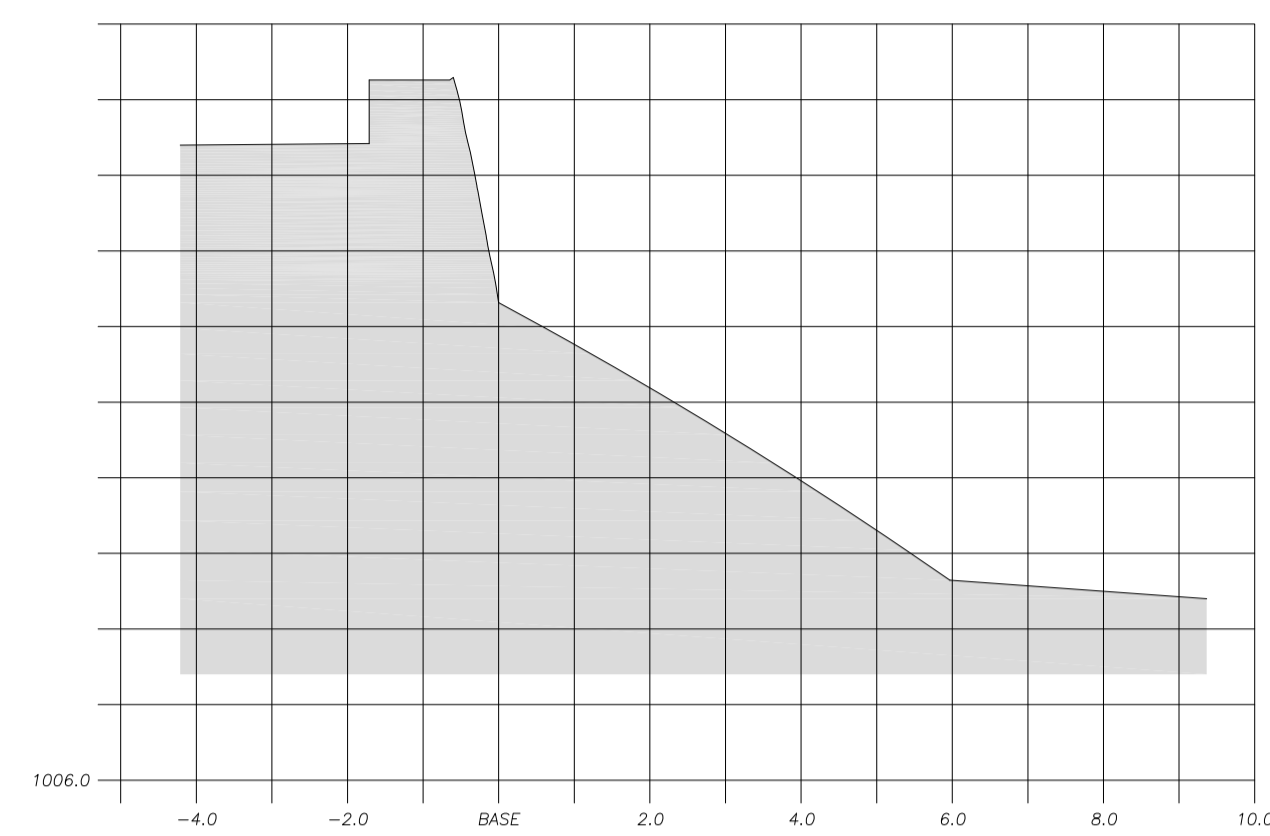
Perfil 11



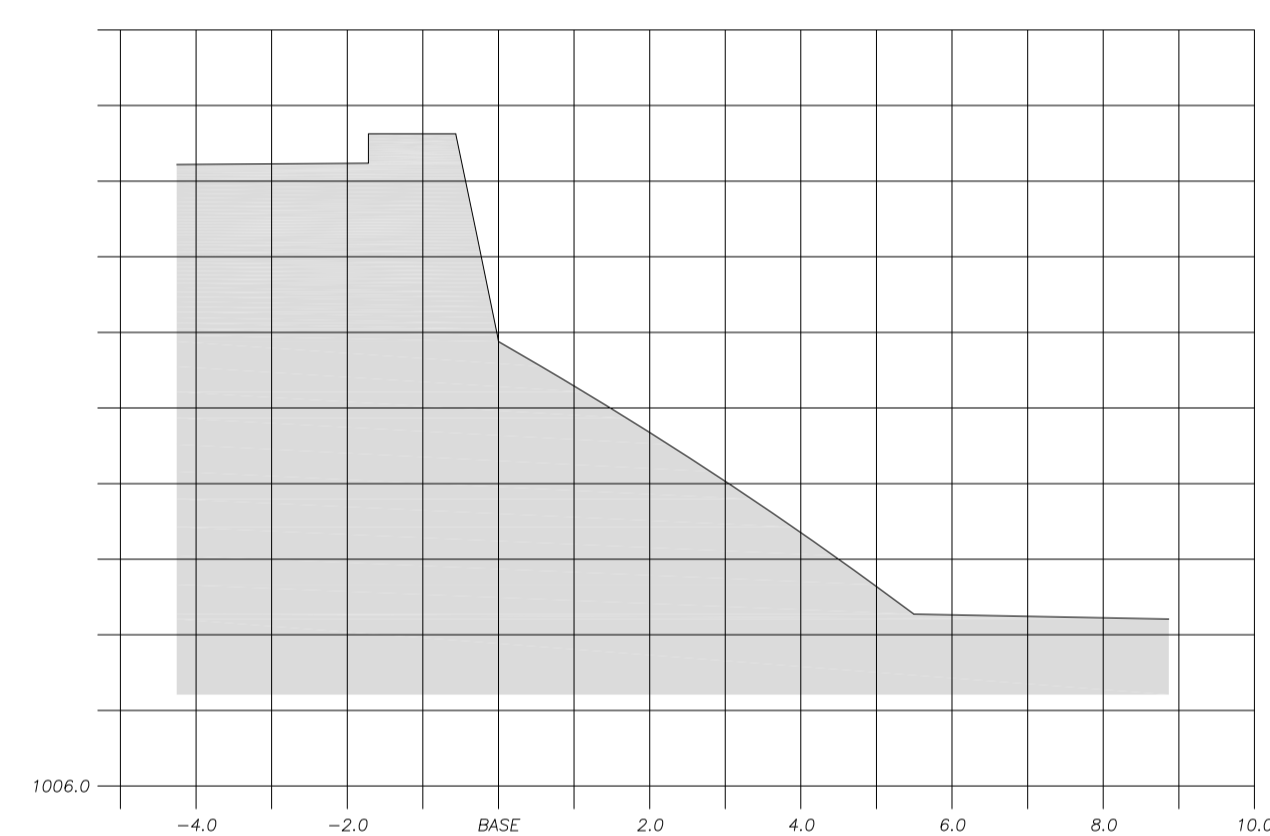
Perfil 12



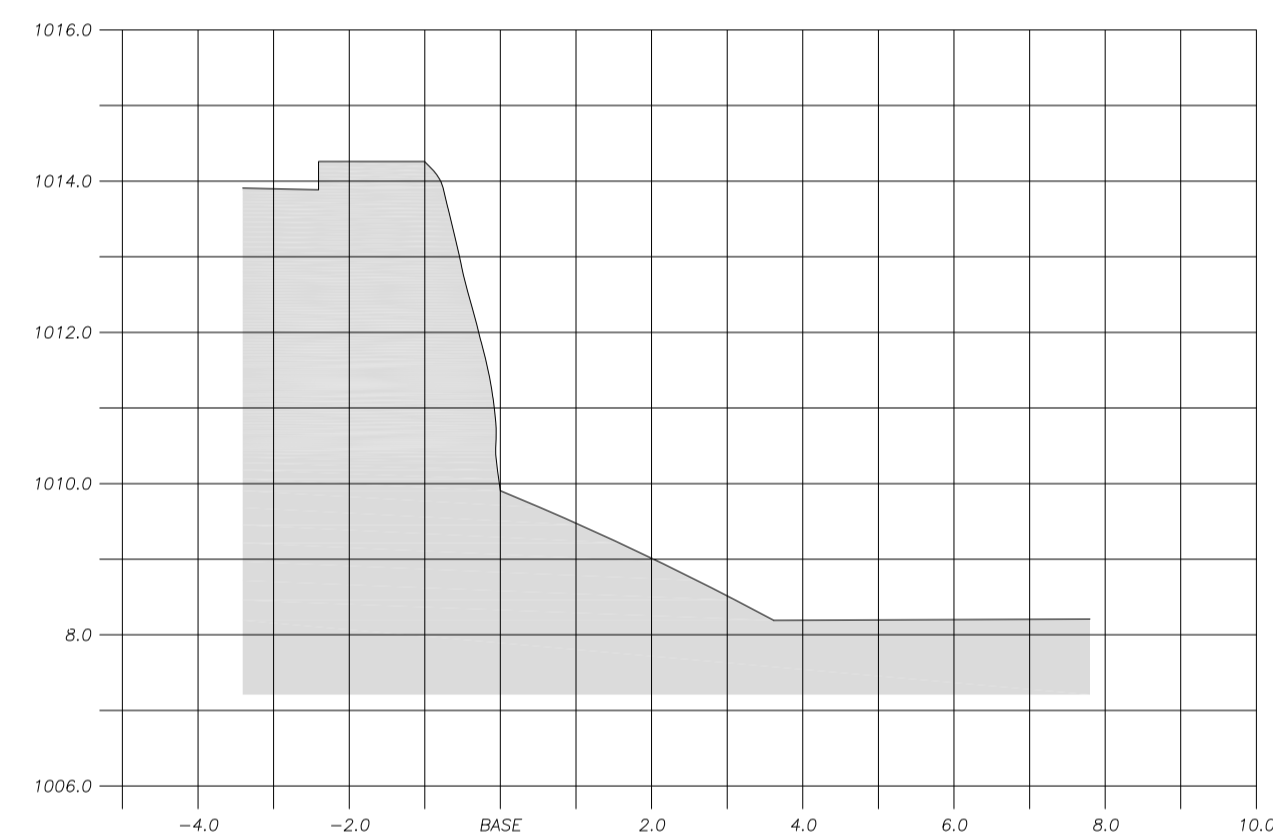
Perfil 13



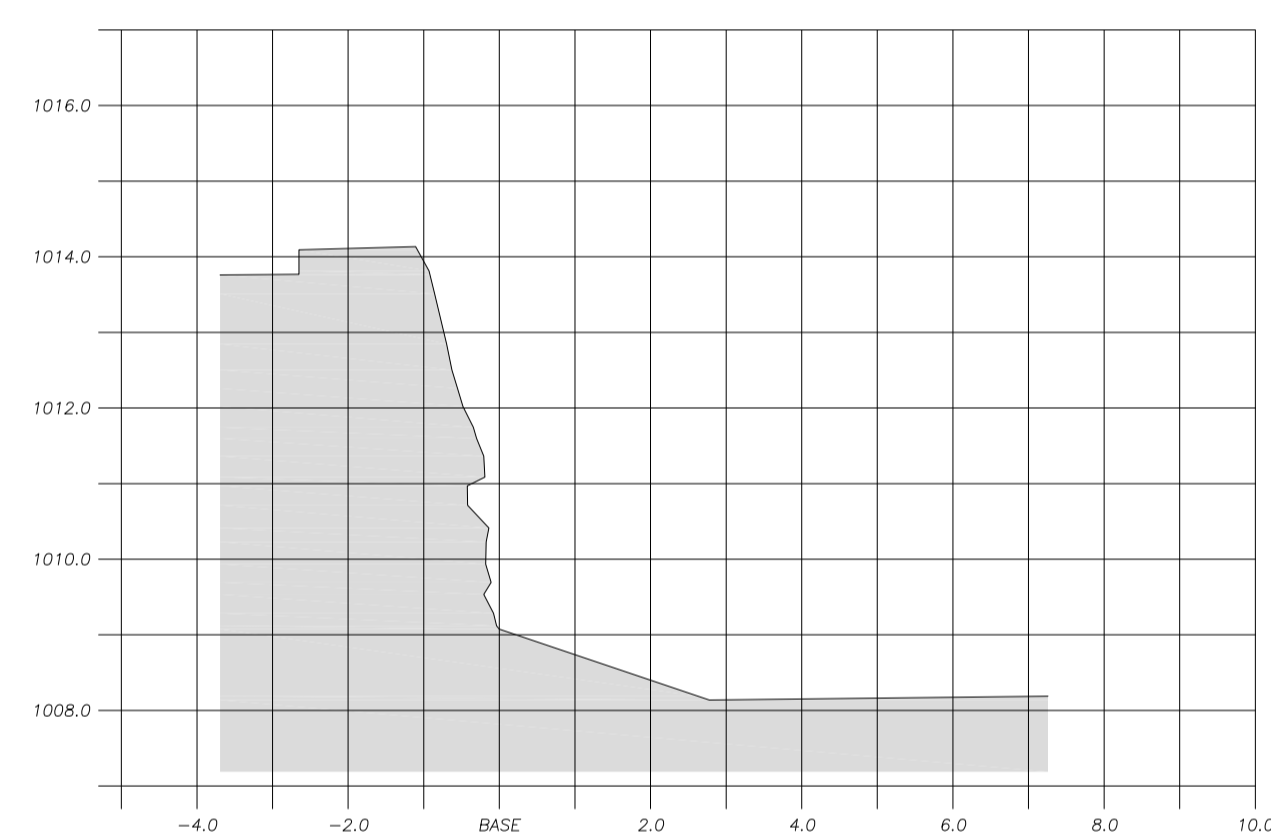
Perfil 14



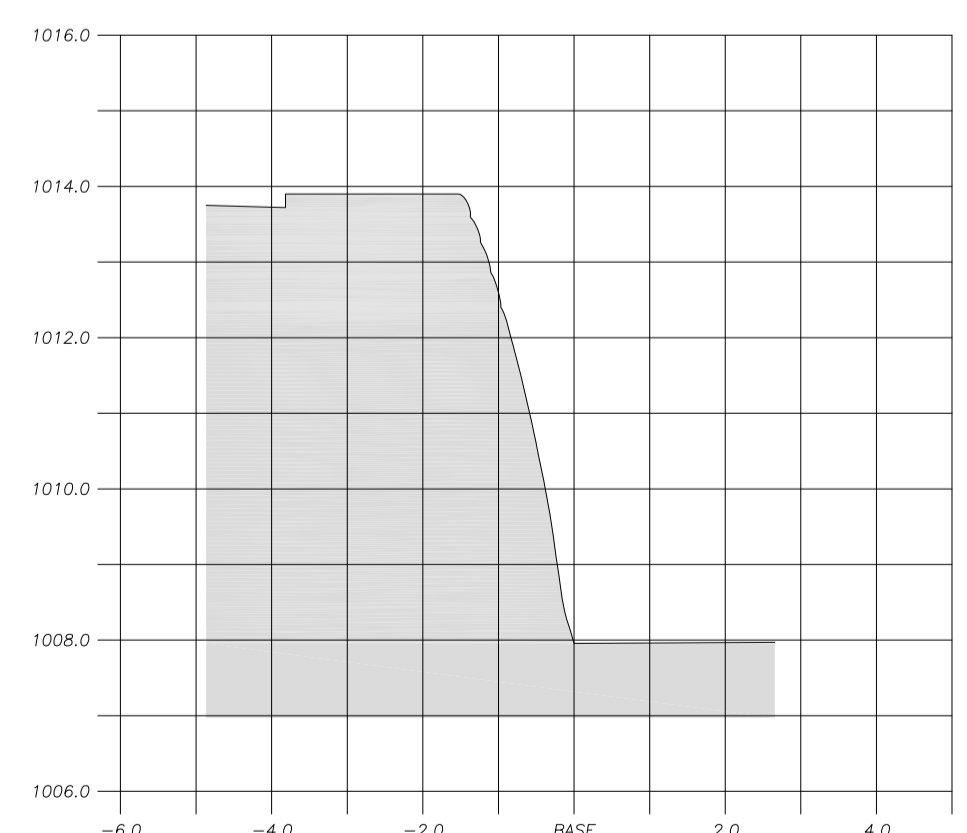
Perfil 15



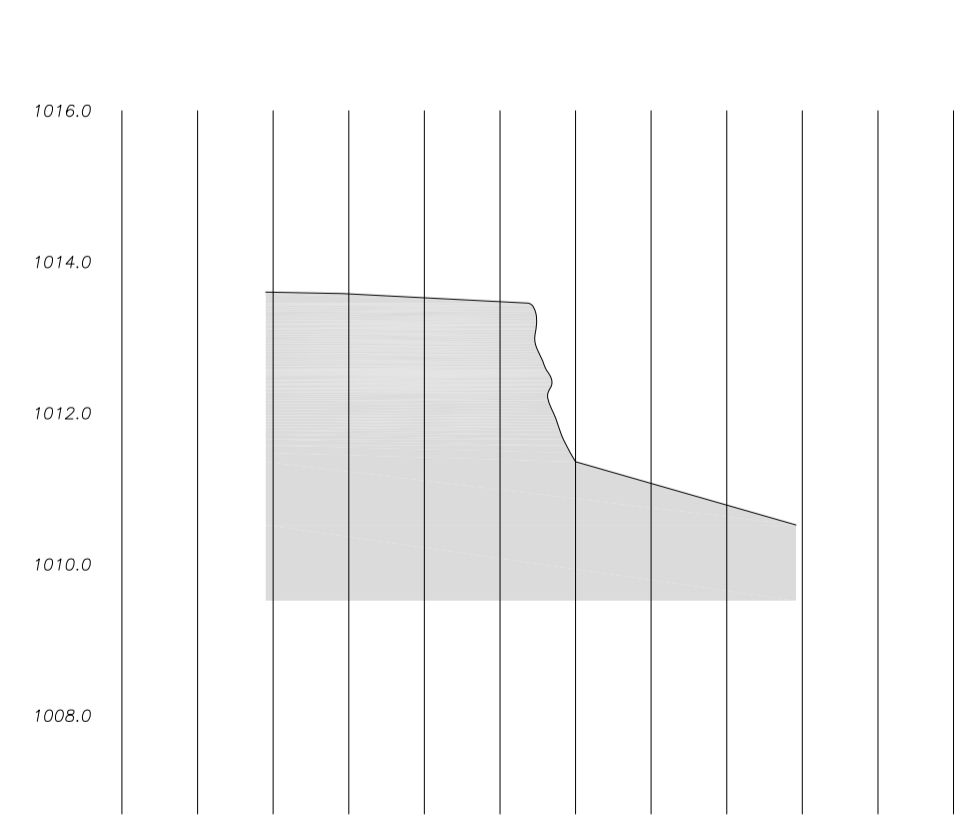
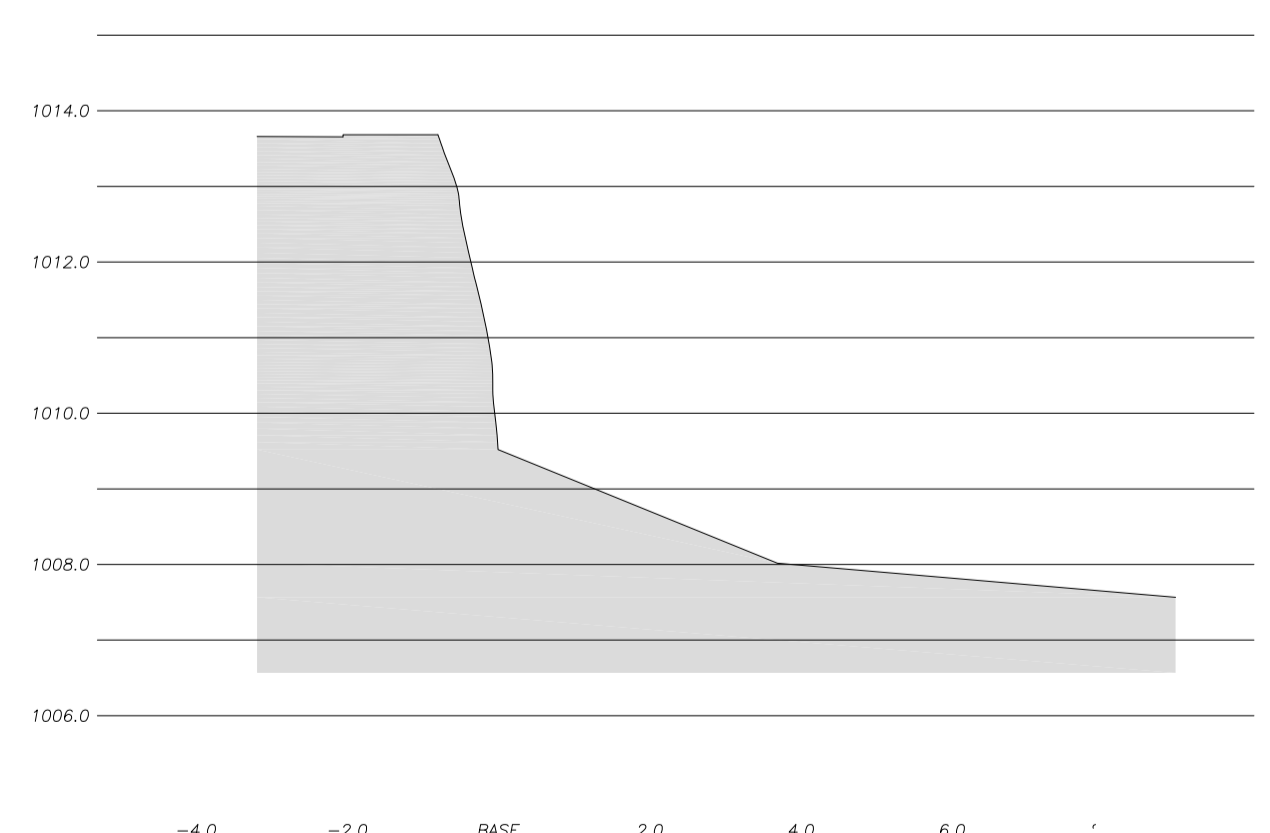
Perfil 16



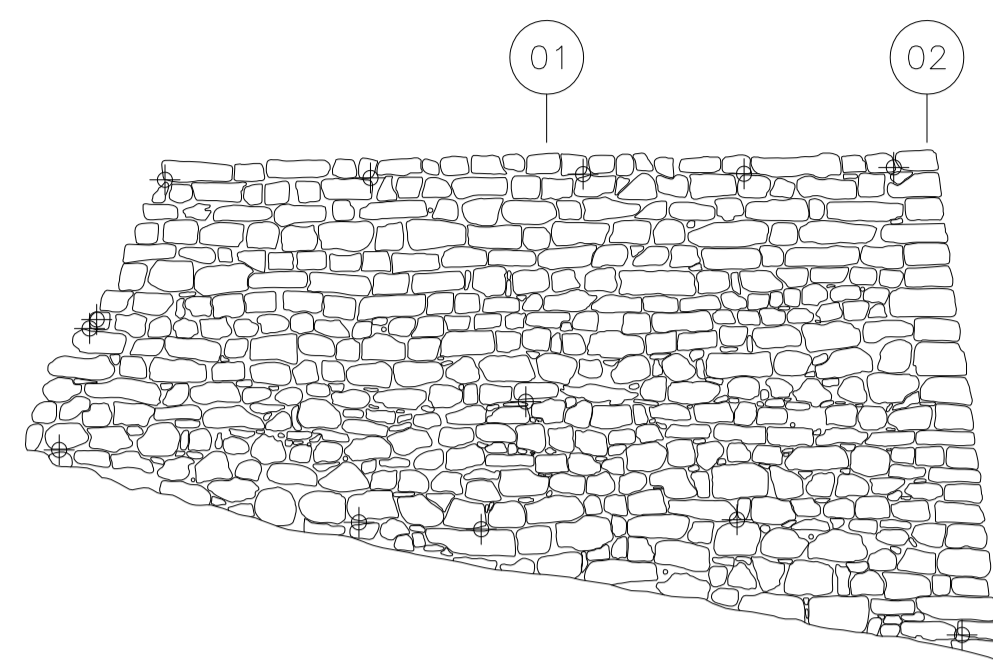
Perfil 16A



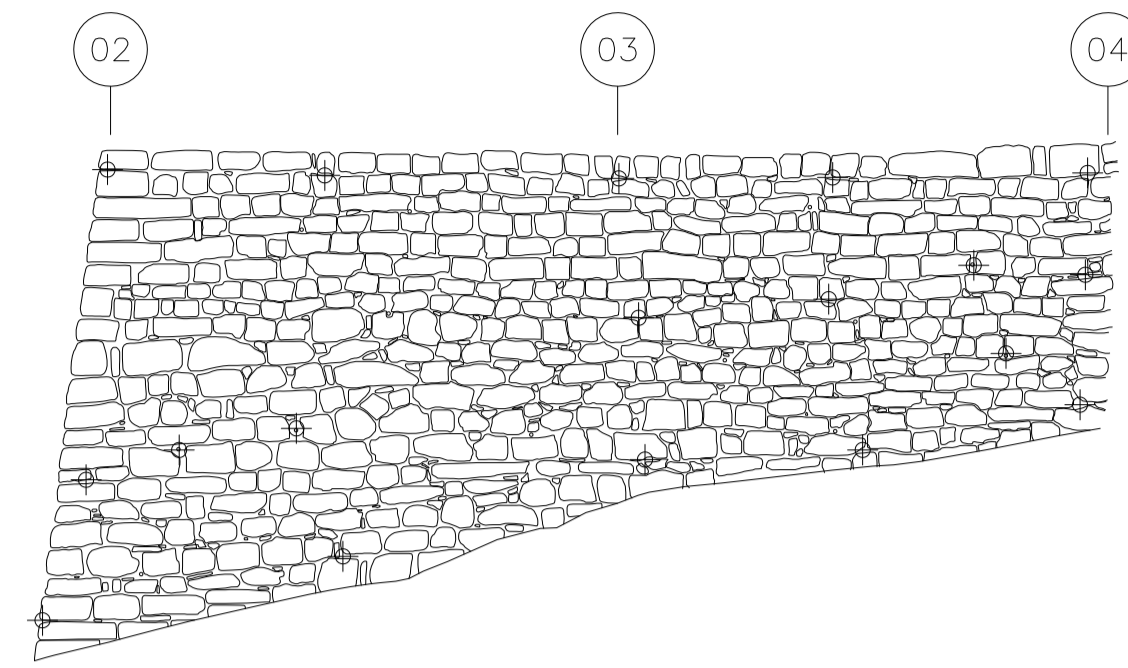
Perfil 17



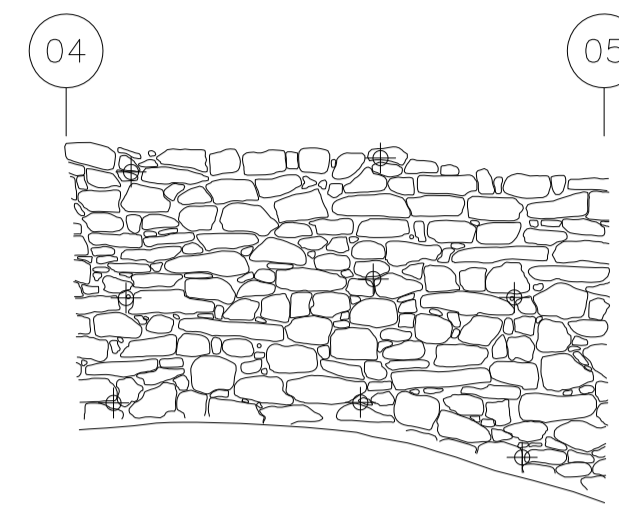
Cliente:		
IPPAR – DIRECÇÃO REGIONAL DO PORTO		
Obra:		
LEVANTAMENTO TOPOGRÁFICO DA MURALHA ABALUARTADA DO CASTELO DE MONTALEGRE		
Contém:		
Perfis Transversais		
Escola:	Data:	Des. N.
1/100	Jul. 2002	03
<small>PRINTCAD – INFORMÁTICA, LDA. Rua Mário Eloy, 5 – Atelier C 1750-322 LISBOA</small>		<small>Tel.: 217520910 FAX: 217520919 E-Mail: geral@printcad.pt Homepage: www.printcad.pt</small>



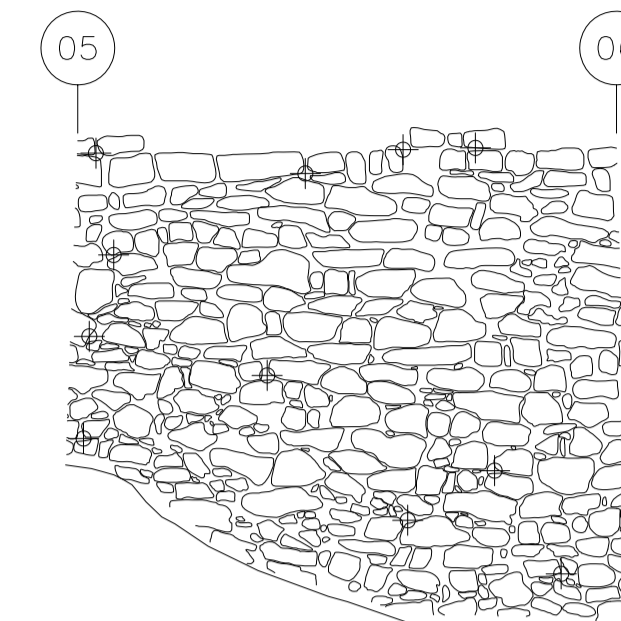
Alçado entre o início e os perfis 01 e 02



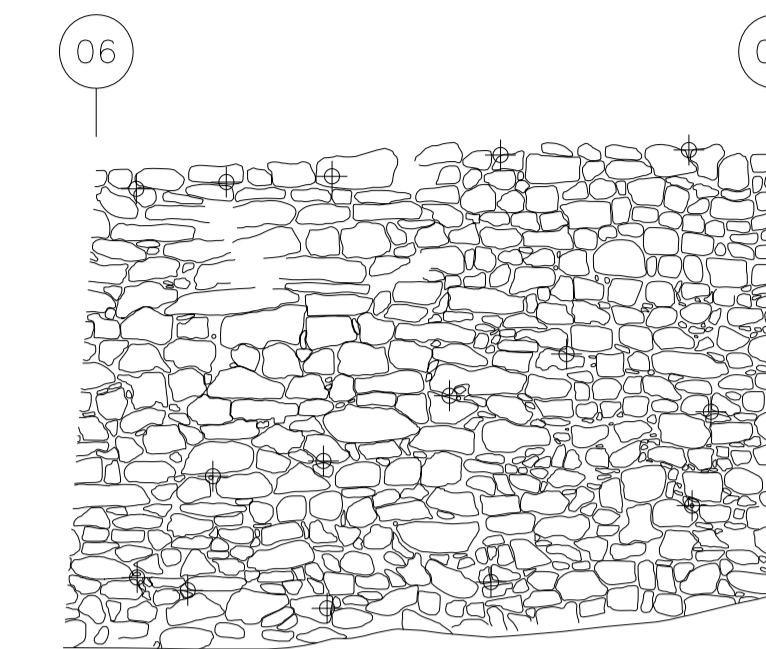
Alçado entre os perfis 02, 03 e 04



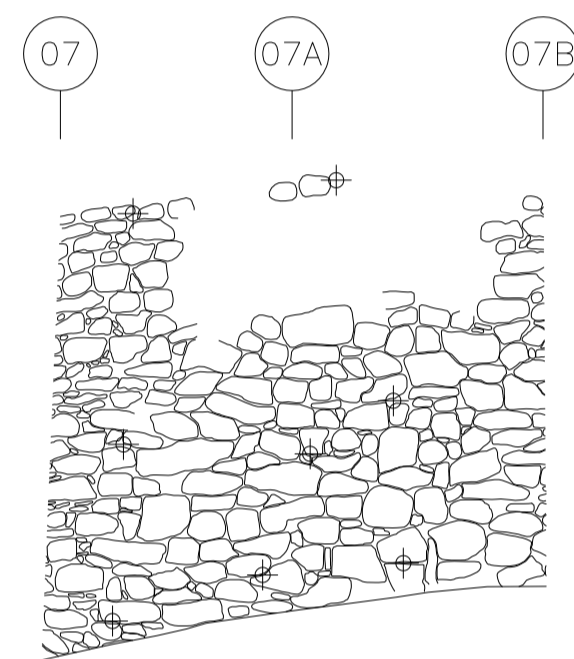
Alçado entre os perfis 04 e 05



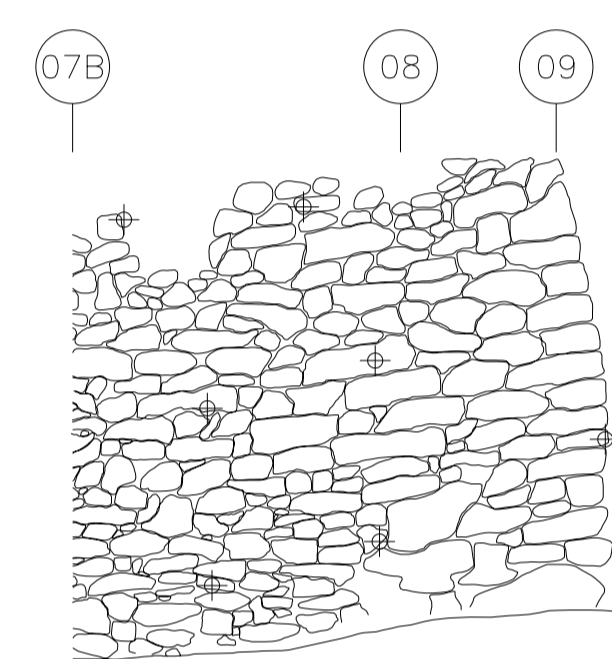
Alçado entre os perfis 05 e 06



Alçado entre os perfis 06 e 07




Alçado entre os perfis 07, 07A e 07B




Alçado entre os perfis 07B, 08 e 09



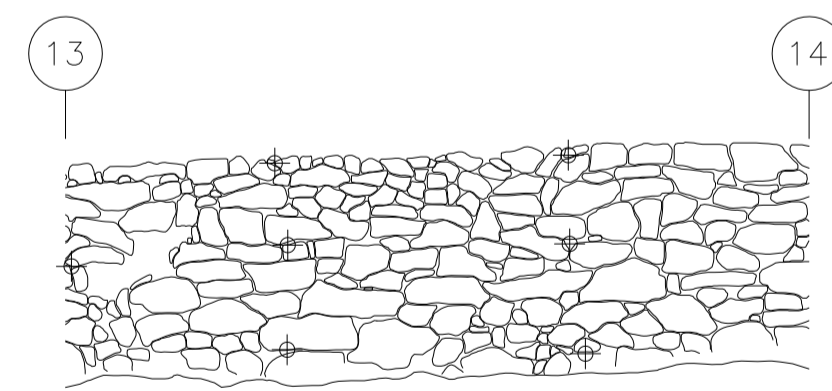
Alçado entre os perfis 09, 10 e 11



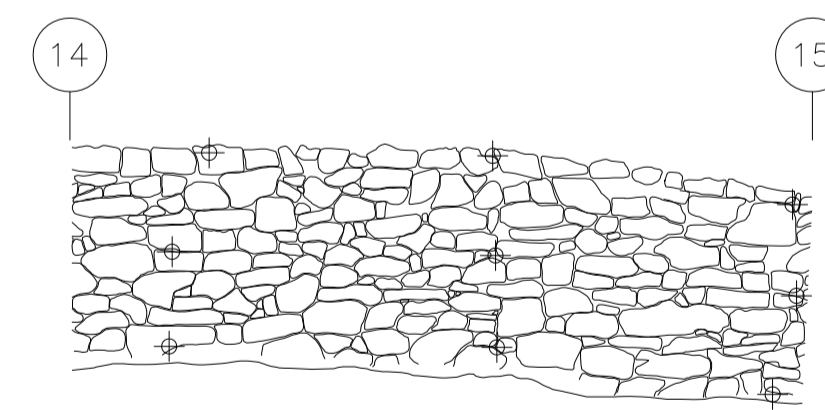
Alçado entre os perfis 11 e 12



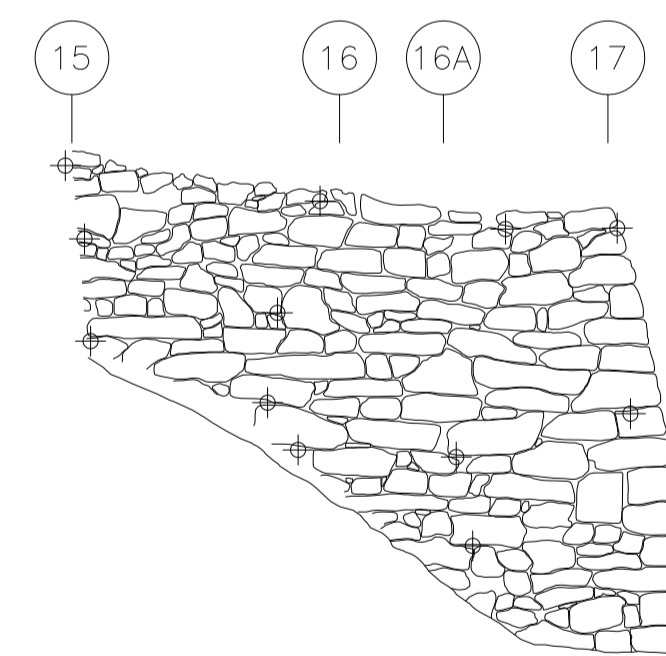
Alçado entre os perfis 12 e 13



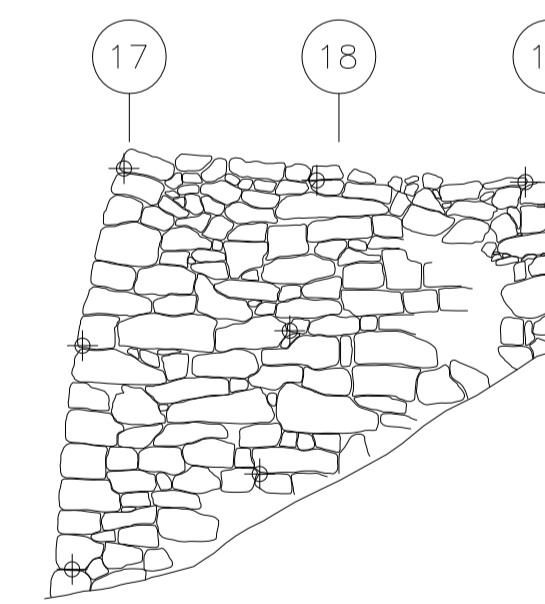
Alçado entre os perfis 13 e 14



Alçado entre os perfis 14 e 15



Alçado entre os perfis 15, 16, 16A e 17



Alçado entre os perfis 17, 18 e 19

LEGENDA:

⊕ Pontos Fotogramétricos

Cliente:		
IPPAR – DIRECÇÃO REGIONAL DO PORTO		
Obra:		
LEVANTAMENTO TOPOGRÁFICO DA MURALHA ABALUARTADA DO CASTELO DE MONTALEGRE		
Contém:		
Alçados		
Escala:	Data:	Des. N.º
1/100	Jul. 2002	04